

Hampshire Water Transfer and Water Recycling Project Environmental Statement - Figure 13.23 Viewpoint photography - 25 of 45 documents

VOLUME NUMBER: 6

PLANNING INSPECTORATE SCHEME NUMBER: WA010002

APPLICATION DOCUMENT REFERENCE: 6.3

APFP REGULATION: 5(2)(a)

May 2026

Version 0



from
**Southern
Water** 

The Southern Water logo consists of the words 'Southern' and 'Water' stacked vertically in a dark blue, sans-serif font. To the right of the word 'Water' is a graphic element consisting of three stylized, wavy blue lines of varying lengths, representing water waves.





Viewpoint 082: Summer / Year 15 of operation.



Distance from Order Limits:	400km	Landscape Institute visualisation type:	T4
Direction of view:	South-West	HFoV(*):	90
Date / time winter:	13th March 2025 / 11:21 GMT	Projection:	Rectilinear
Date / time summer:	NA	Camera (winter):	Sony A7R V ii
Coordinates:	E 447906 / N184073	Camera (summer):	NA
Scale / enlargement factor:	100% at A1	Lens / lens height AGL:	50mm / 1.619m

Notes:
 Print document on A1 size format.
 To be viewed at comfortable arms length.
 Location shown in ES Figure 13.22
 Representative viewpoints, Volume III.

Key:
 Maximum parameters: Building envelope
 Maximum parameters: Security fence

Issue:
 Final
 Date:
 10 / 04 / 2026
 By: ME/RG Chkd: RG Appd: JR

Project Name:
**Hampshire Water Transfer
 & Water Recycling Project**
 Figure: 13.23 Sheet: 61 of 111

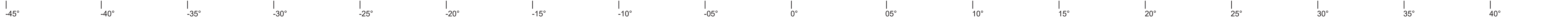
Representative Viewpoint:
VP82: Public right of way, promoted route
 (Pilgrims Trail & Allan King Way) near Stakes
 Lane, Bishop's Waltham, Upham. Year 1/15
 of operation (Winter/Summer).



Viewpoint 082: Summer baseline





Viewpoint 082: Summer Year 15 of operation showing additional mitigation if practicable



Distance from Order Limits:	400km	Landscape Institute visualisation type:	T4
Direction of view:	South-West	HFoV(*):	90
Date / time winter:	13th March 2025 / 11:21 GMT	Projection:	Rectilinear
Date / time summer:	NA	Camera (winter):	Sony A7R V ii
Coordinates:	E 447906 / N184073	Camera (summer):	NA
Scale / enlargement factor:	100% at A1	Lens / lens height AGL:	50mm / 1.619m

Notes:
 Print document on A1 size format.
 To be viewed at comfortable arms length.
 Location shown in ES Figure 13.22
 Representative viewpoints, Volume III.

Key:
 Maximum parameters: Building envelope
 Maximum parameters: Security fence

Issue:
 Final
 Date:
 10 / 04 / 2026
 By: ME/RG Chkd: RG Appd: JR

Project Name:
**Hampshire Water Transfer
 & Water Recycling Project**
 Figure: 13.23 Sheet: 62 of 111

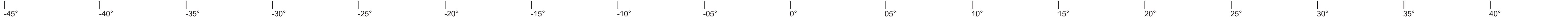
Representative Viewpoint:
 VP82: Public right of way, promoted route
 (Pilgrims Trail & Allan King Way) near Stakes
 Lane, Bishop's Waltham, Upham. Year 1/15
 of operation (Winter/Summer).



Viewpoint 083: Winter baseline



Viewpoint 083: Summer baseline



Distance from Order Limits:	30m	Landscape Institute visualisation type:	Type 1
Direction of view:	xx	HFoV(*):	90
Date / time winter:	7 March 2024 / 14:26 GMT	Projection:	Rectilinear
Date / time summer:	30 August 2024 / 11:40 BST	Camera (winter):	Canon EOS R6 Mark II
Coordinates:	E 453055 / N 117858	Camera (summer):	Sony A7R V
Scale / enlargement factor:	100% at A1	Lens / lens height AGL:	50mm / 1.60m

Notes:
 Print document on A1 size format.
 To be viewed at comfortable arms length.
 Location shown in ES Figure 13.22
 Representative viewpoints, Volume III.

Issue:	Final	Project Name:	Hampshire Water Transfer and Water Recycling Project	
Date:	10 / 04 / 2026	Representative Viewpoint:	Viewpoint 083: Footpath off Wintershill, Durlay Street, Bishop	
By:	ME/RG	Figure:	13.23	Sheet: 63 of 111
Chkd:	RG			
Appd:	JR			

